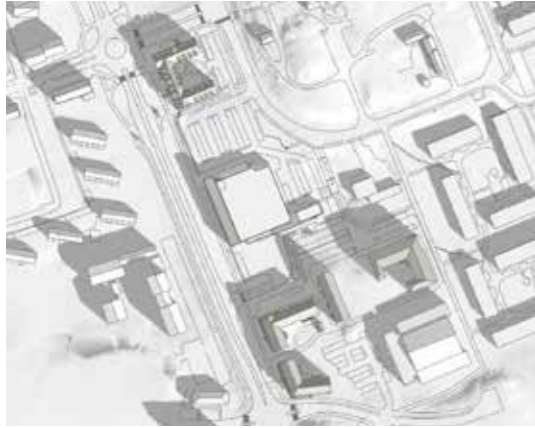




SOLSTUDIERAPPORT

BILAGA TILL GESTALTNINGSPROGRAM
Kv HÄSTSKON 1 mfl, OPPEBY, NYKÖPING

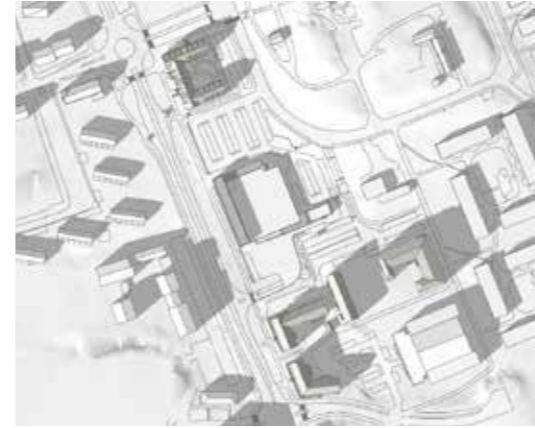
SOLSTUDIER - Förslaget




21/3 KL 0900



21/3 KL 1200



21/3 KL 1500



21/3 KL 1700



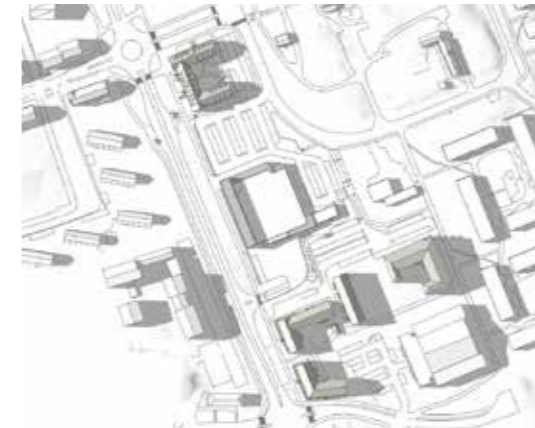
21/6 KL 0900




21/6 KL 1200



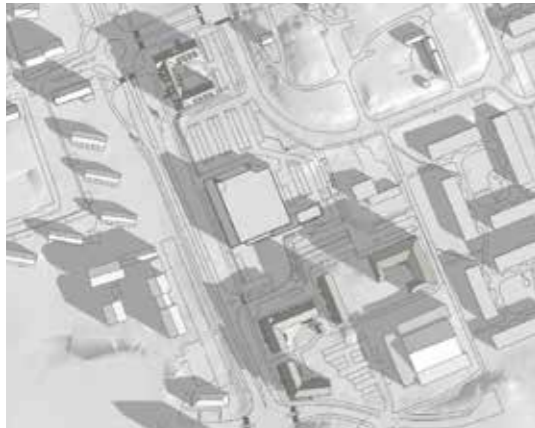
21/6 KL 1500



21/6 KL 1800



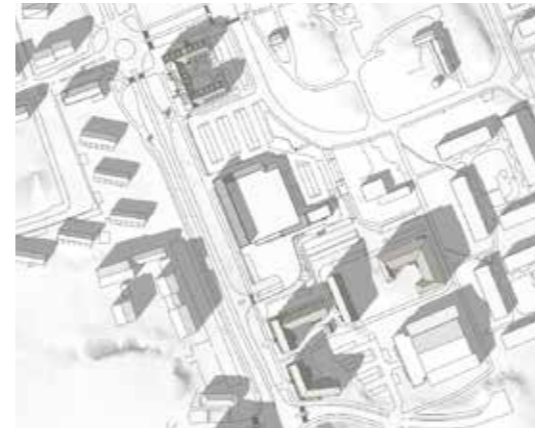
21/6 KL 2100




21/9 KL 0900



21/9 KL 1200




21/9 KL 1500




21/9 KL 1800



21/12 KL 1000

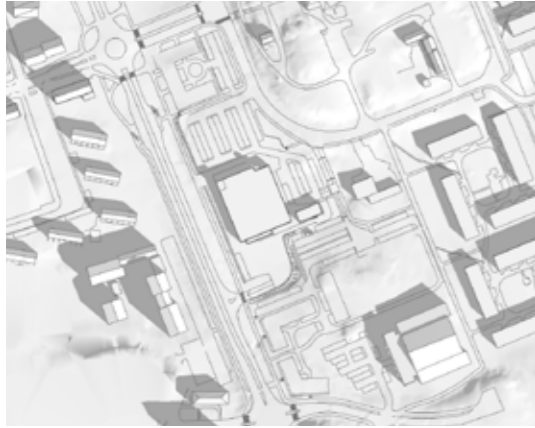


21/12 KL 1200

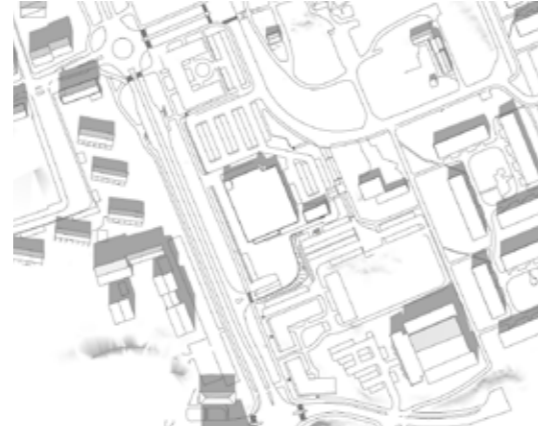


21/12 KL 1400


SOLSTUDIER - Nuläget




21/3 KL 0900



21/3 KL 1200



21/3 KL 1500



21/3 KL 1700



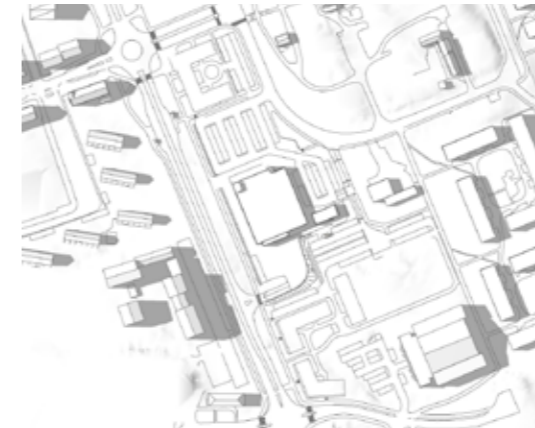
21/6 KL 0900




21/6 KL 1200



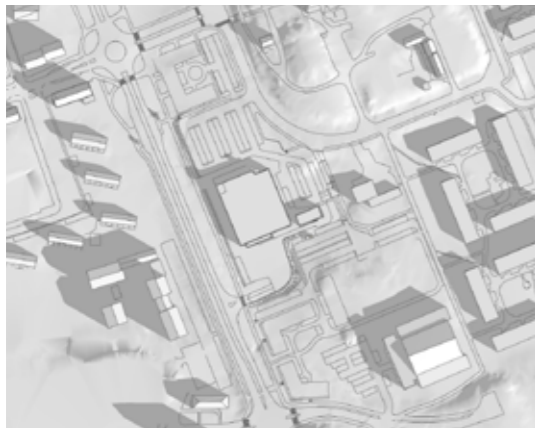
21/6 KL 1500



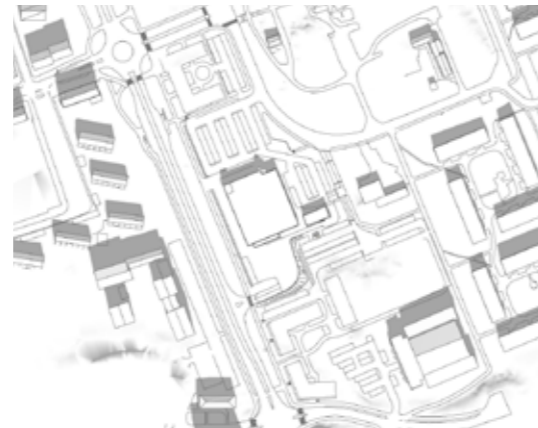
21/6 KL 1800



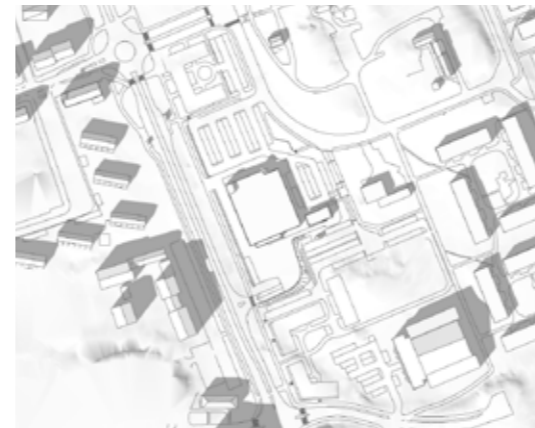
21/6 KL 2100




21/9 KL 0900



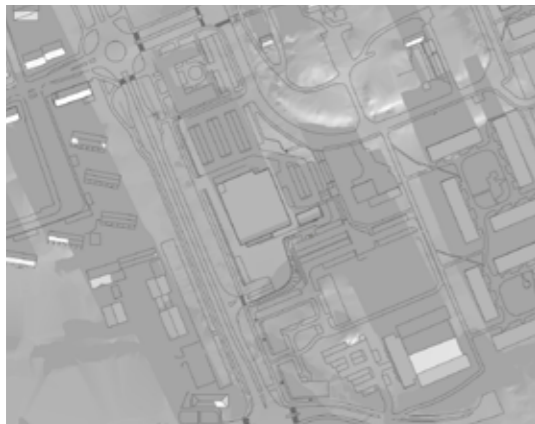
21/9 KL 1200



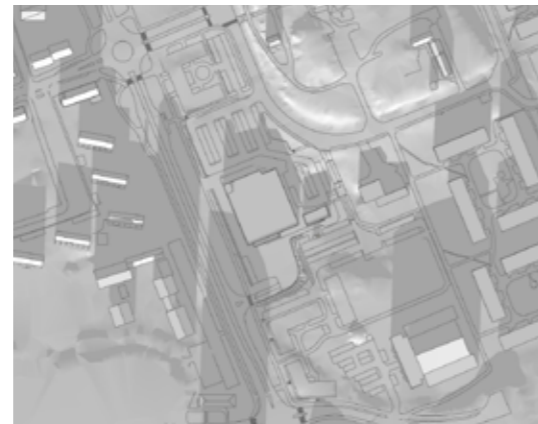
21/9 KL 1500



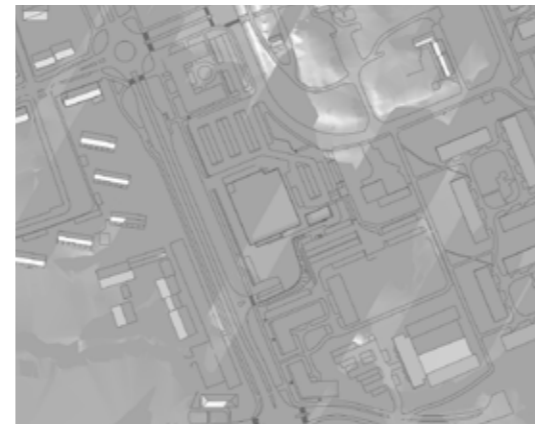
21/9 KL 1800



21/12 KL 1000

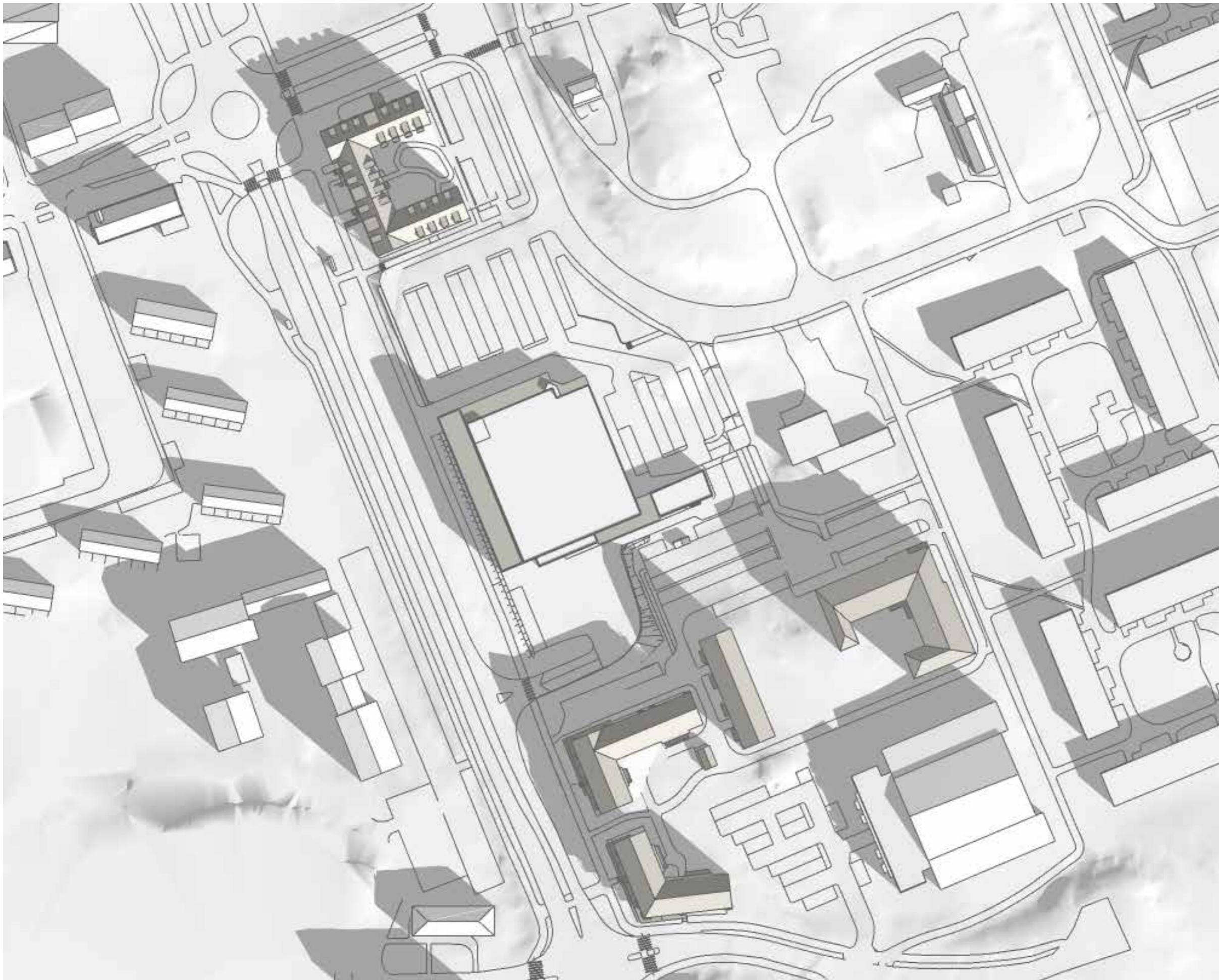


21/12 KL 1200



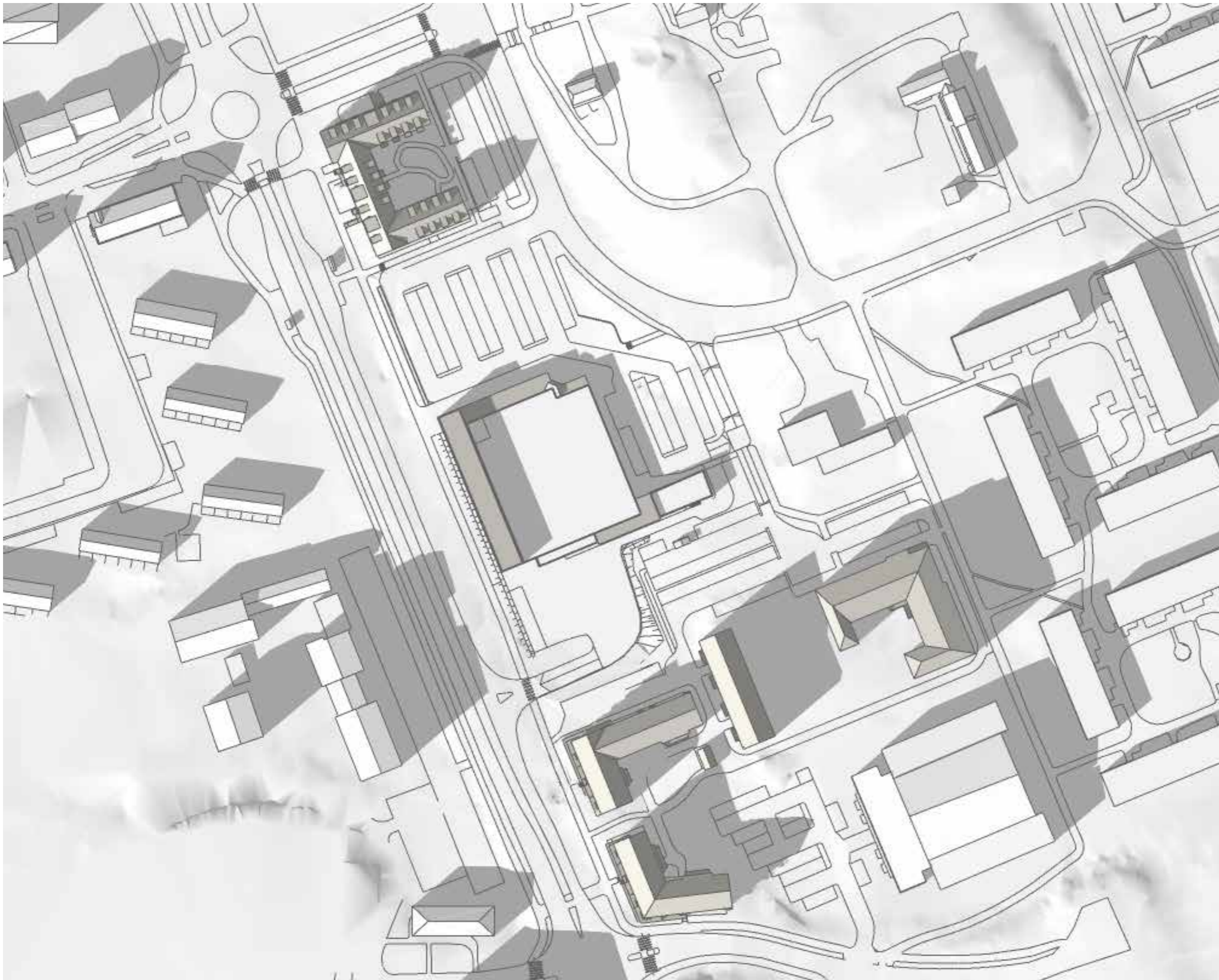
21/12 KL 1400

OBS
För läsbarhetens skull redovisas
planförslagets avsedda vägar och
byggnader som fotavtryck på befintlig
mark.

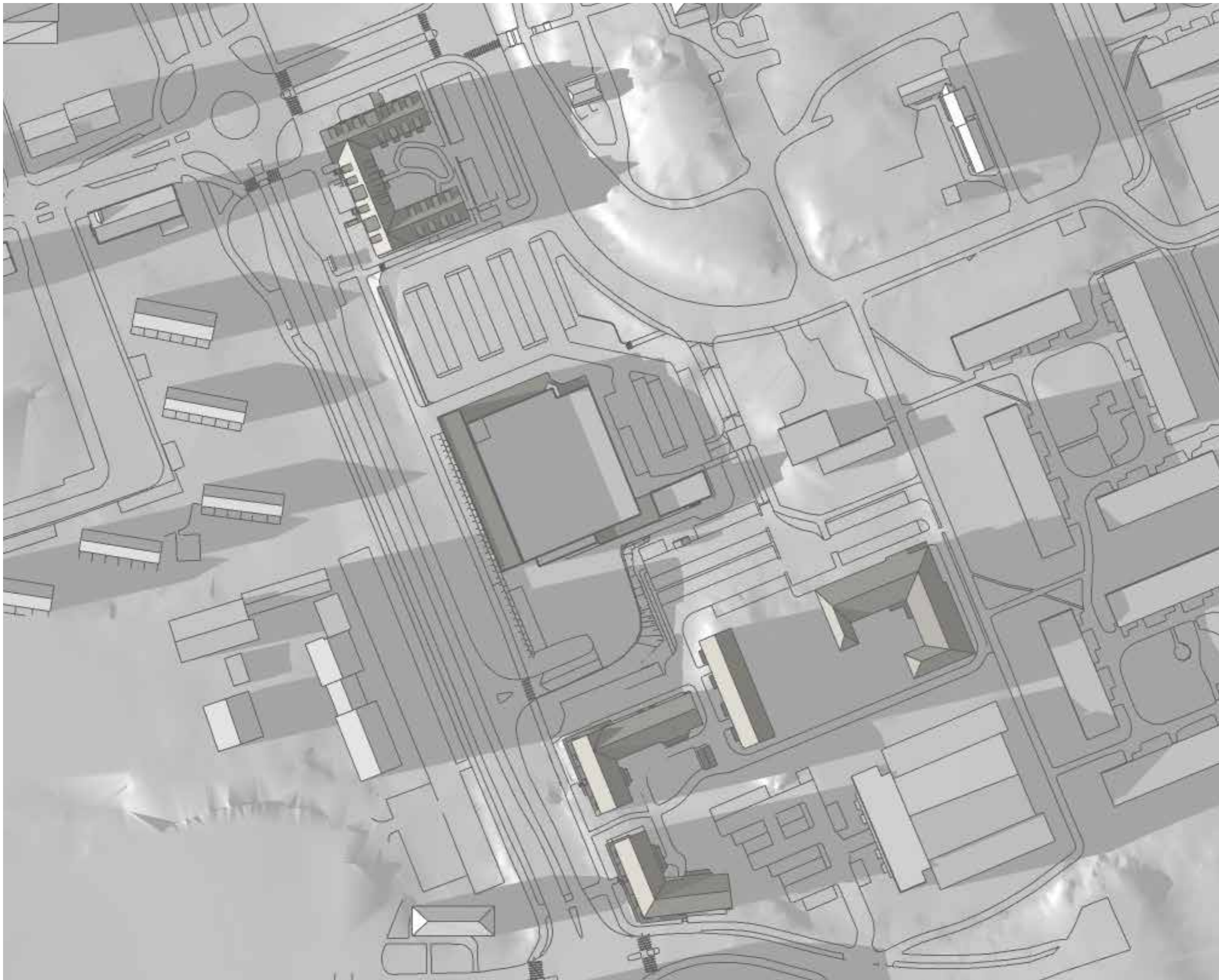


21/3 KL 0900

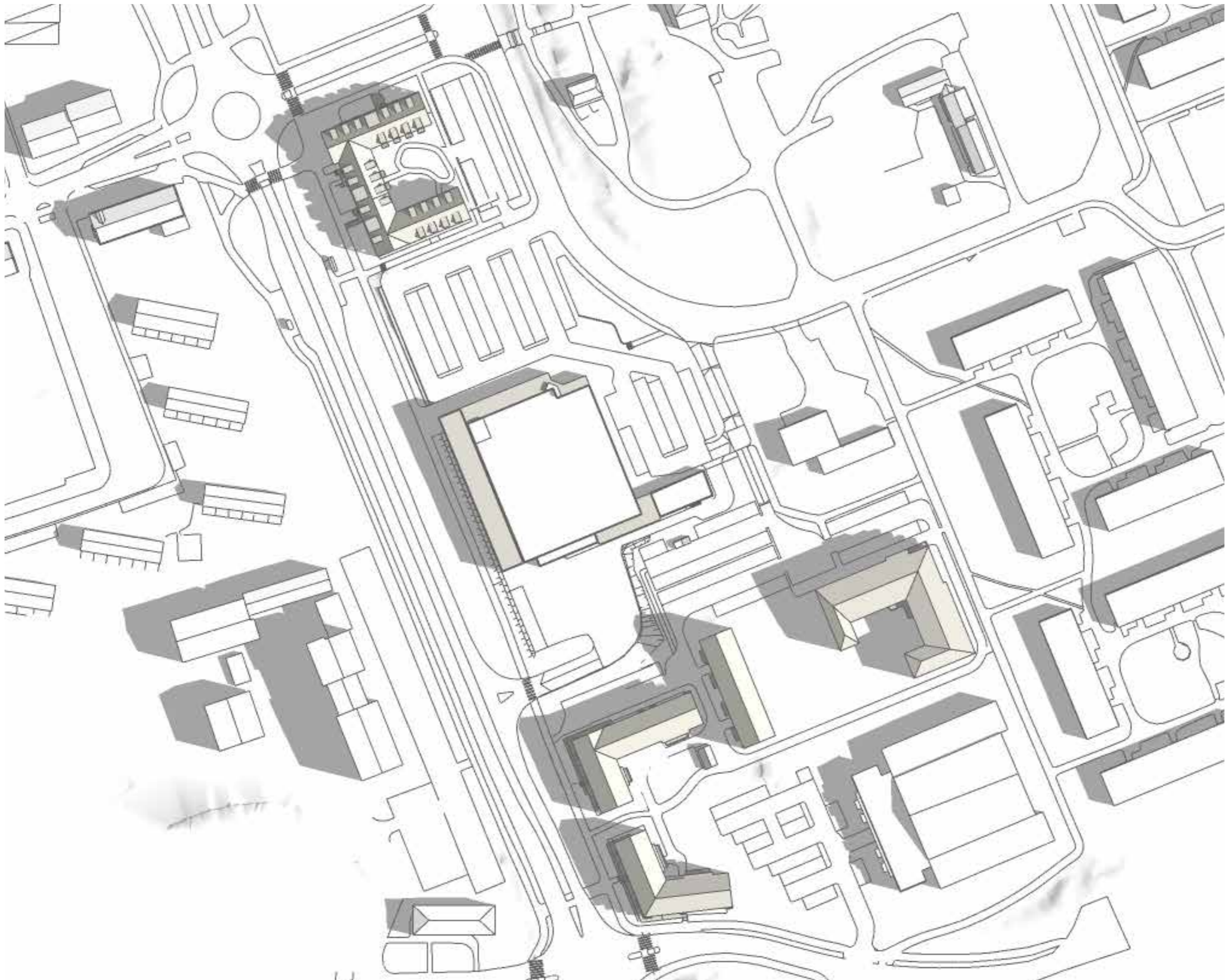




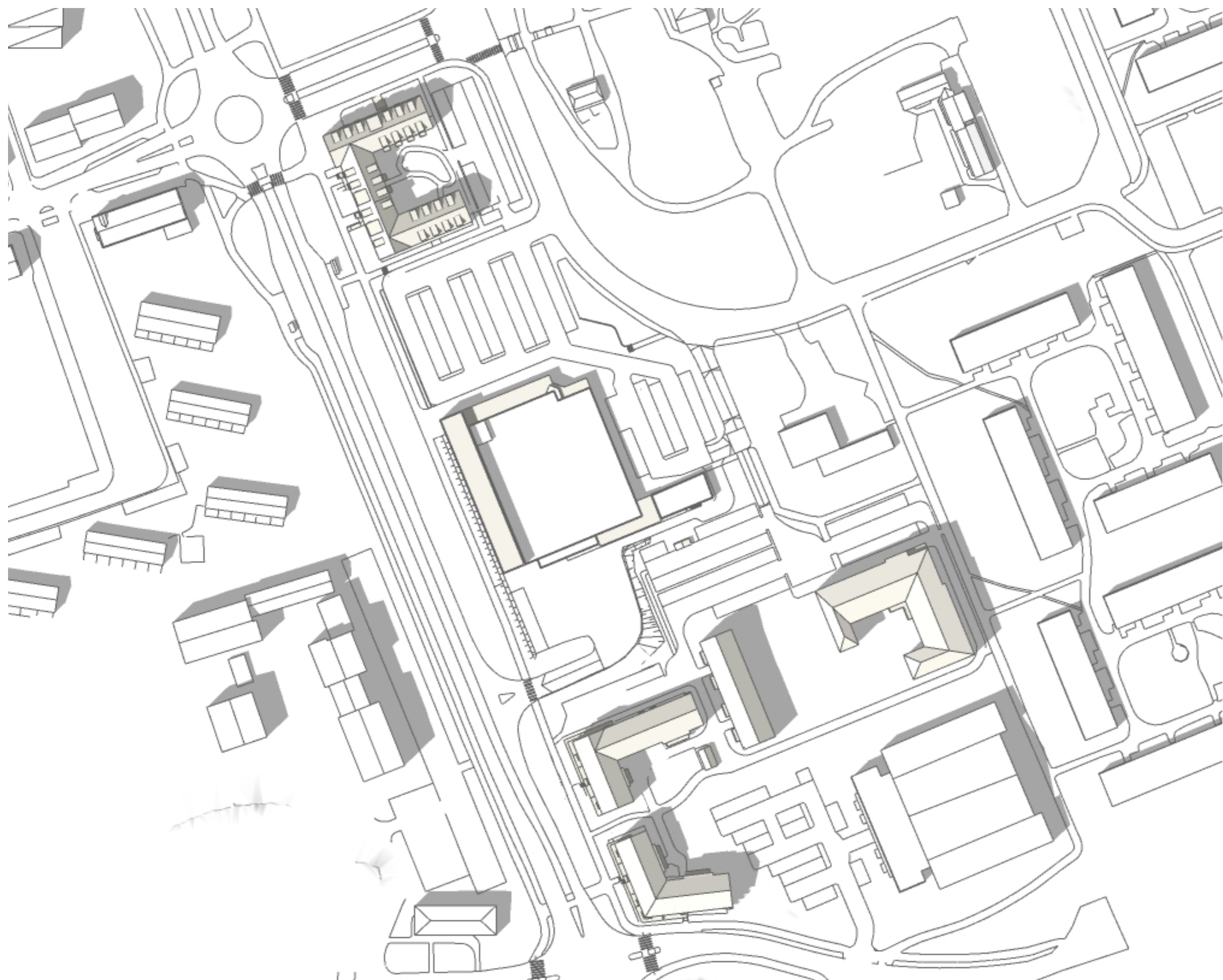
21/3 KL 1500

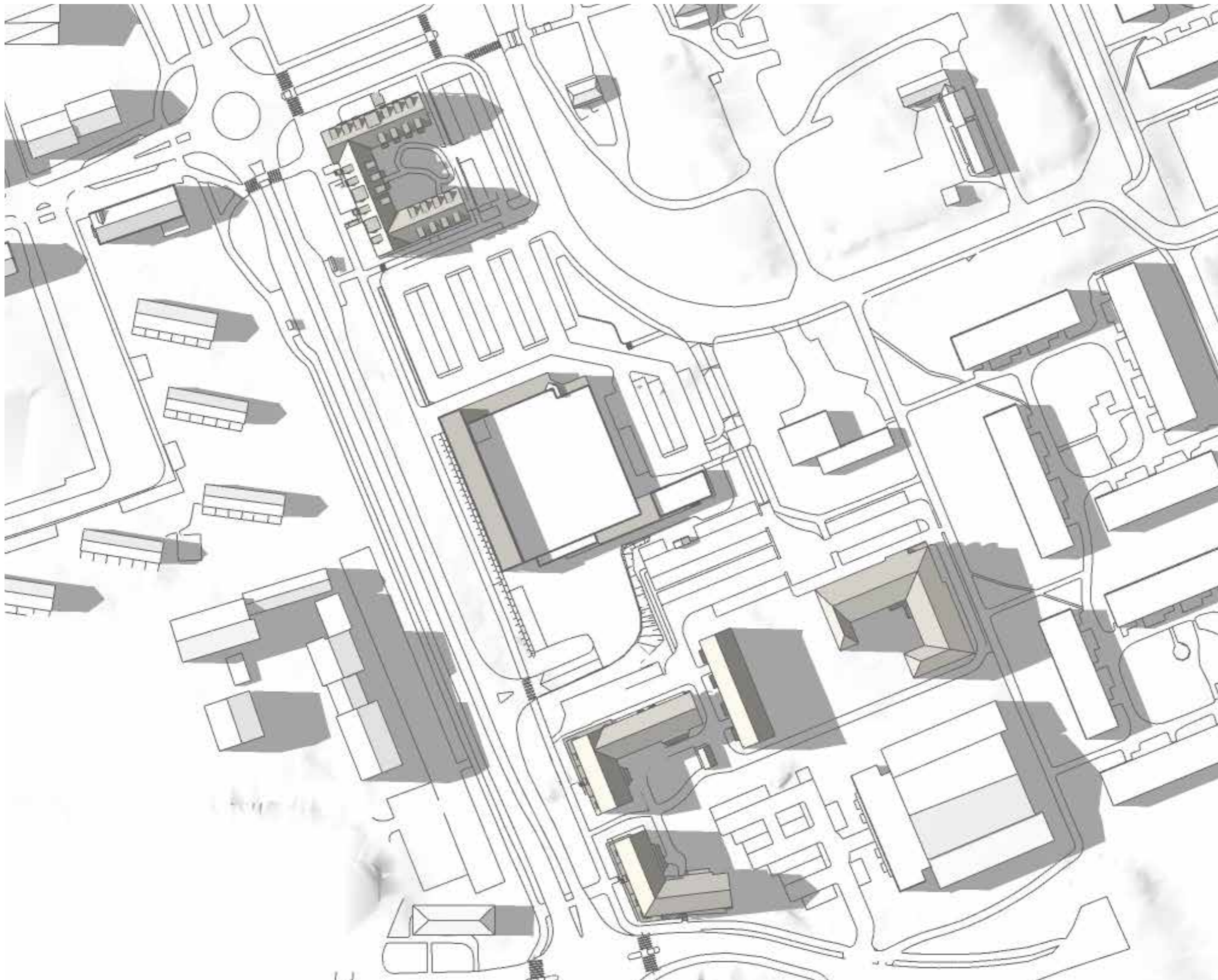



21/3 KL 1700



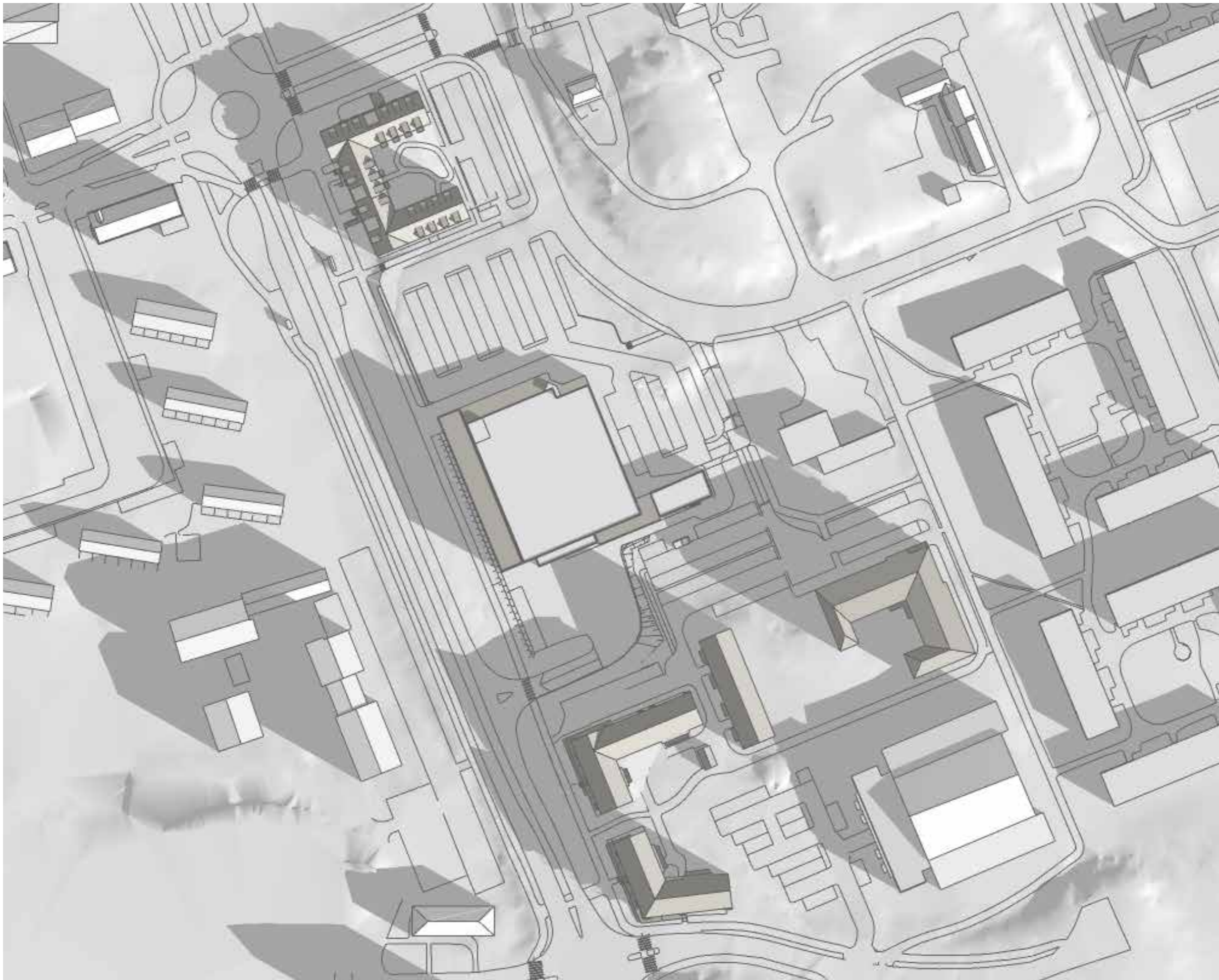




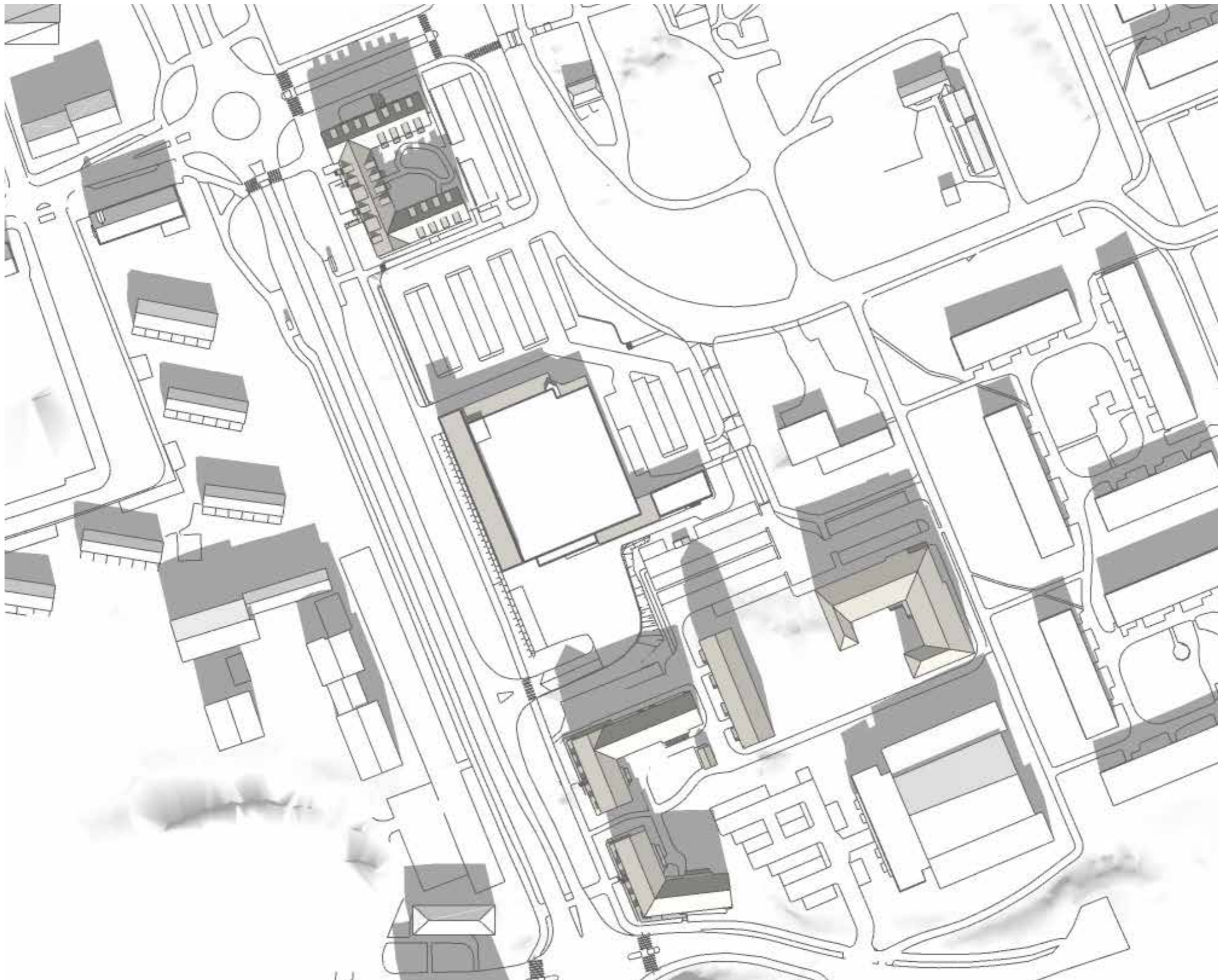


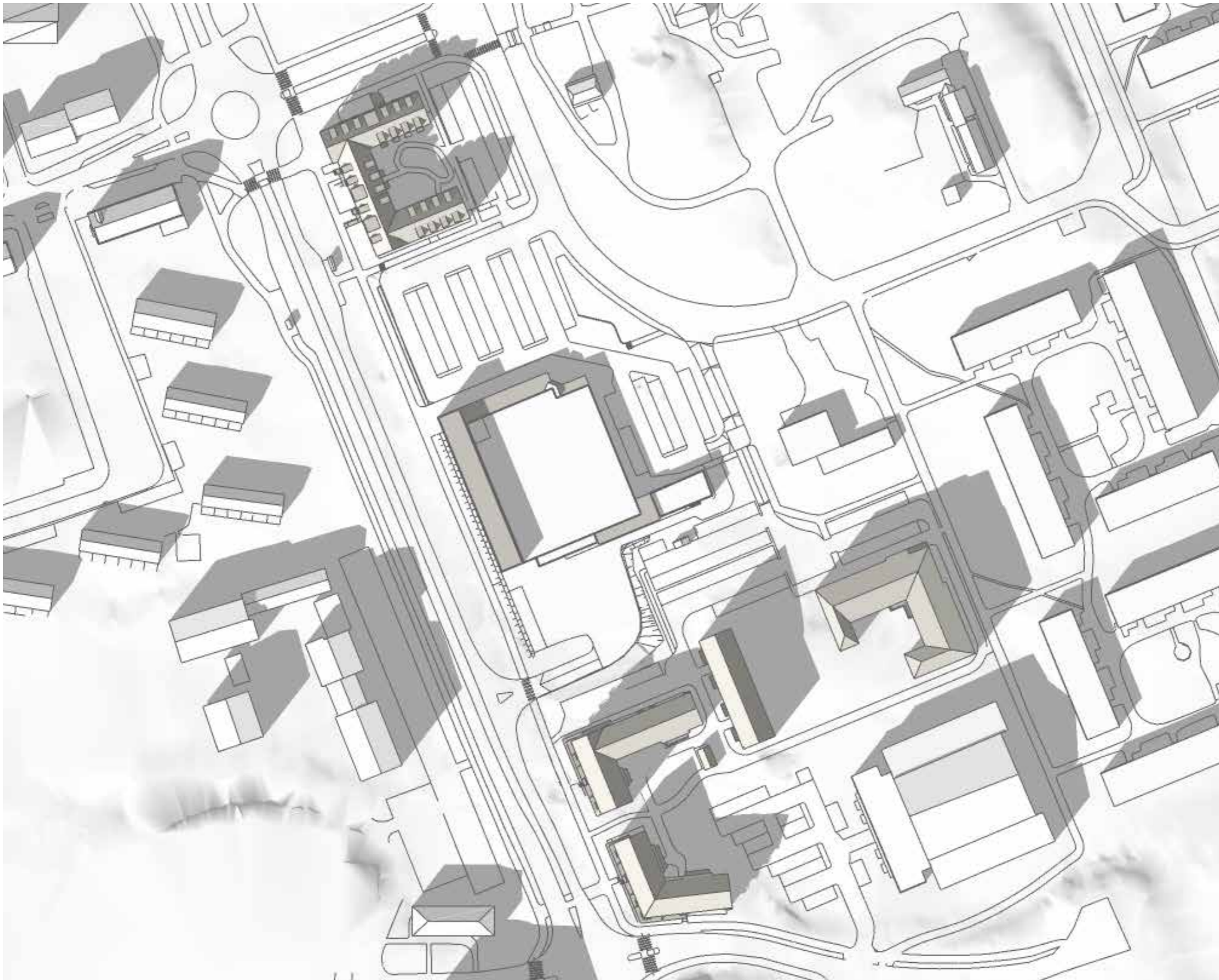


21/6 KL 2100

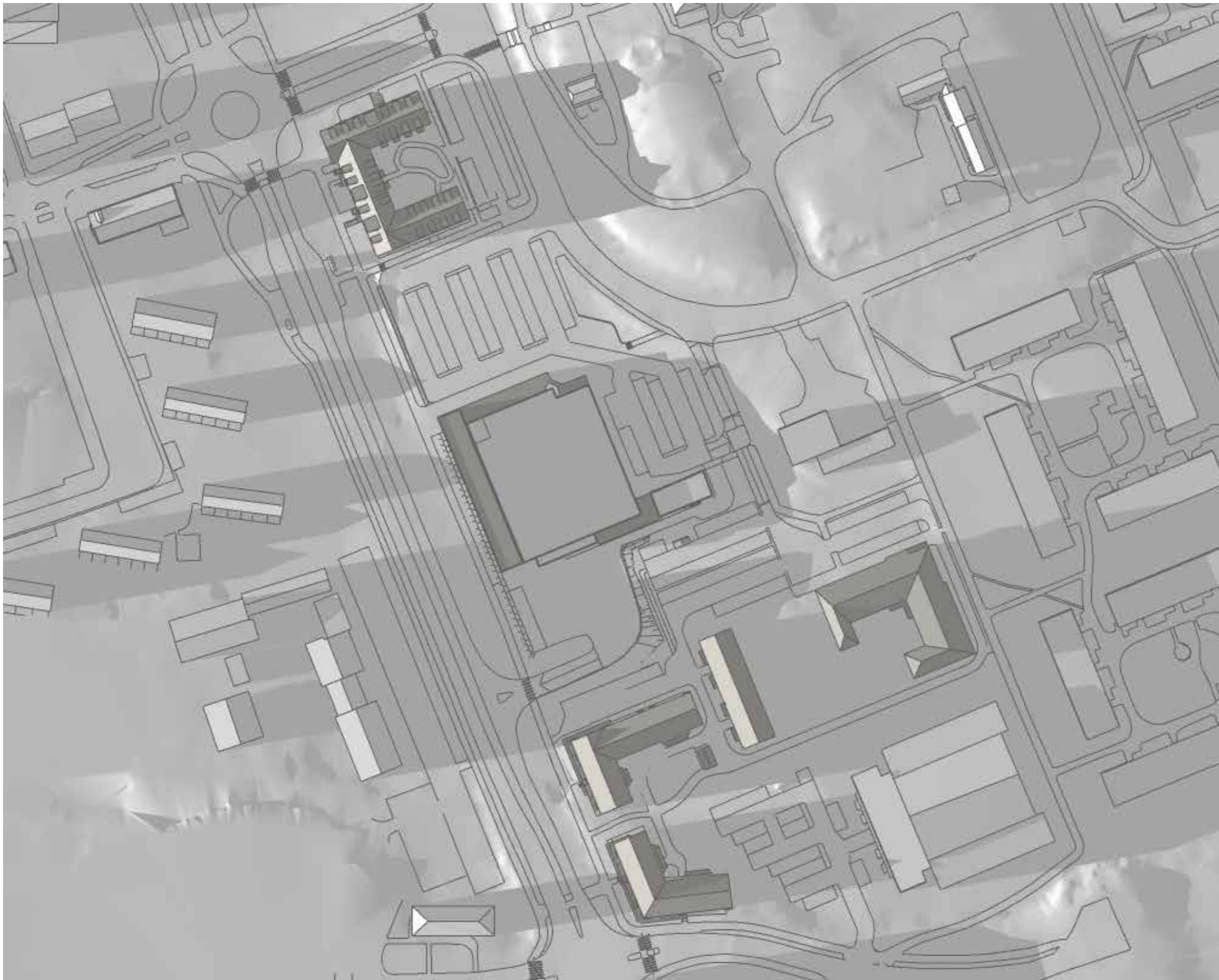


21/9 KL 0900

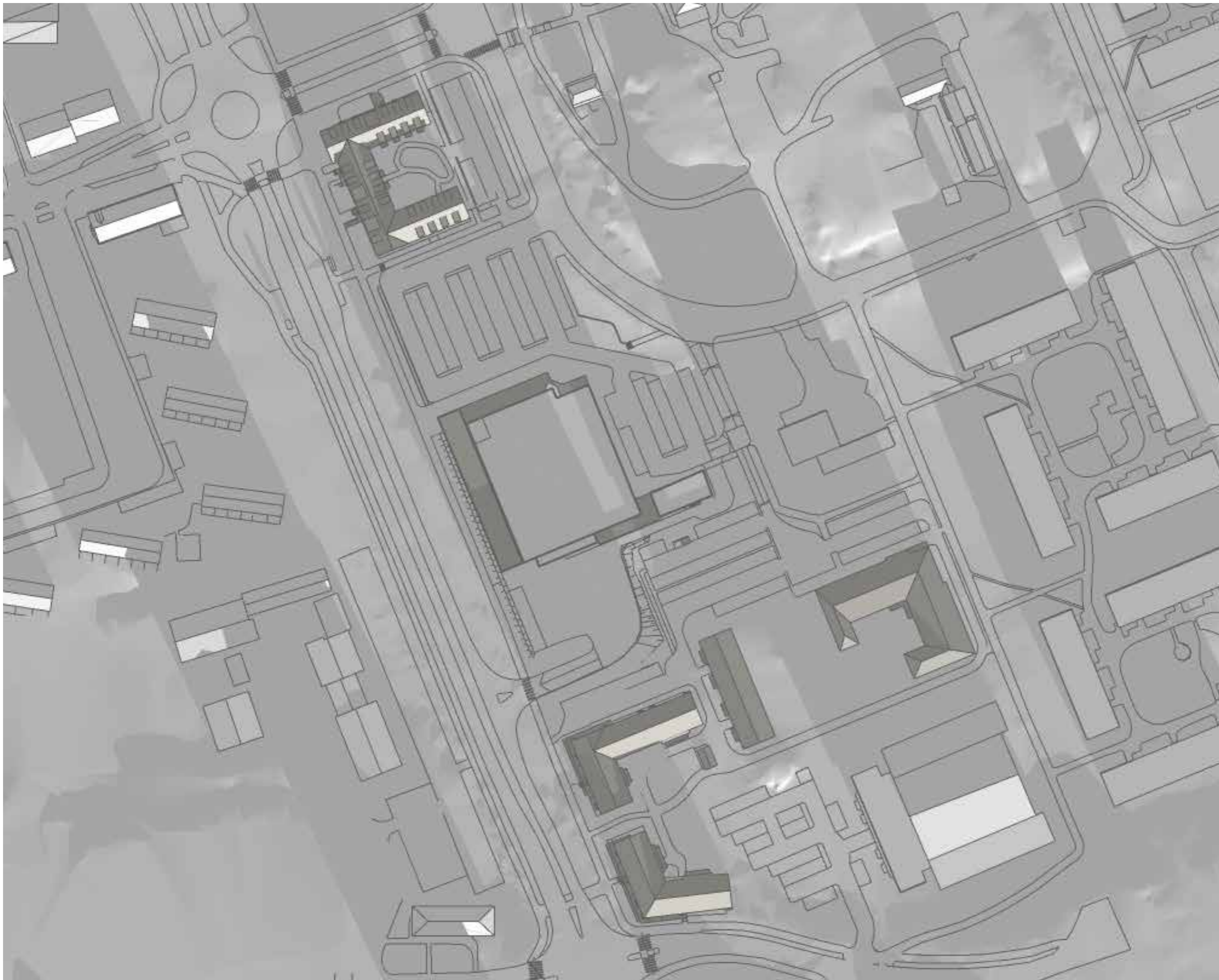




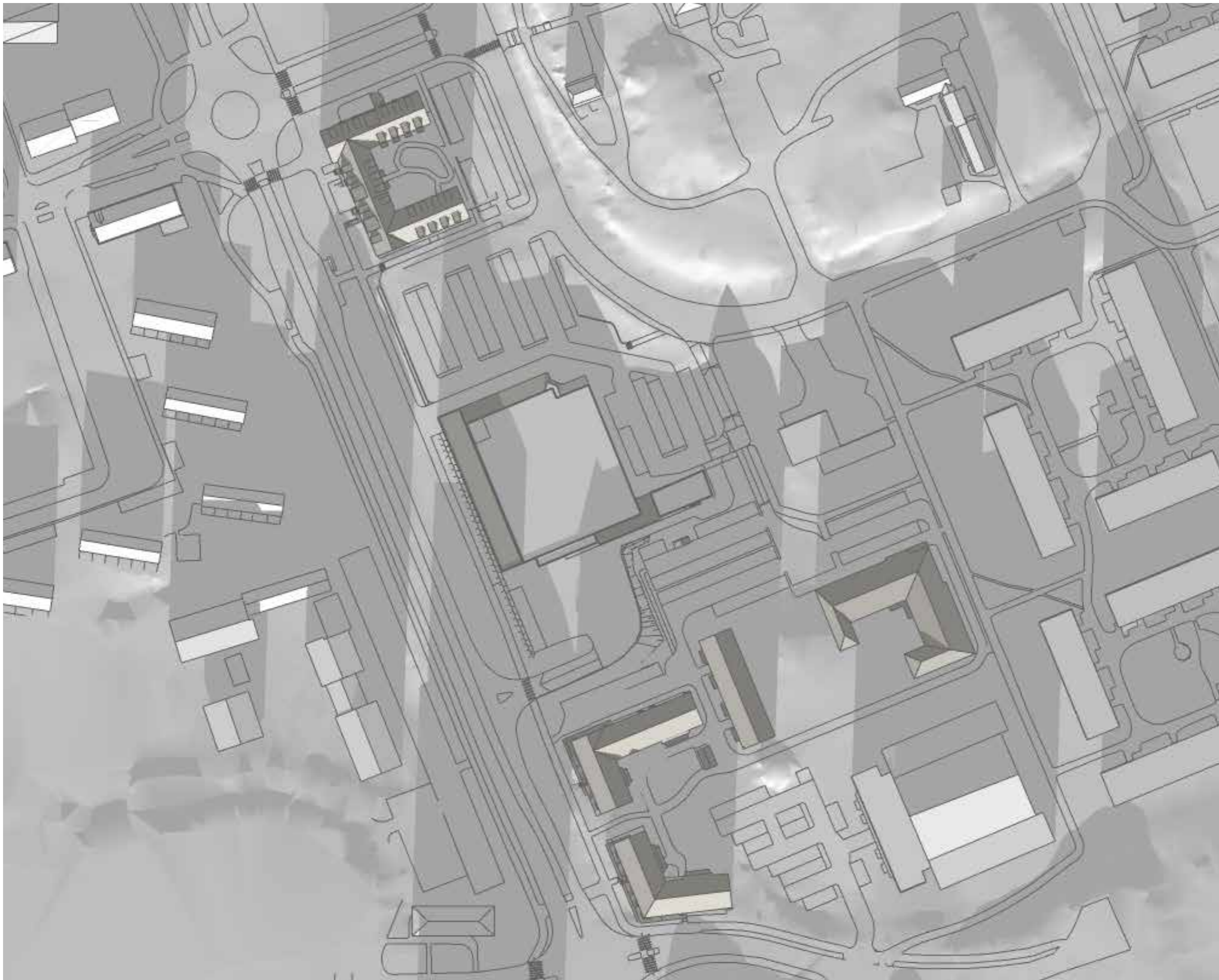
21/9 KL 1500



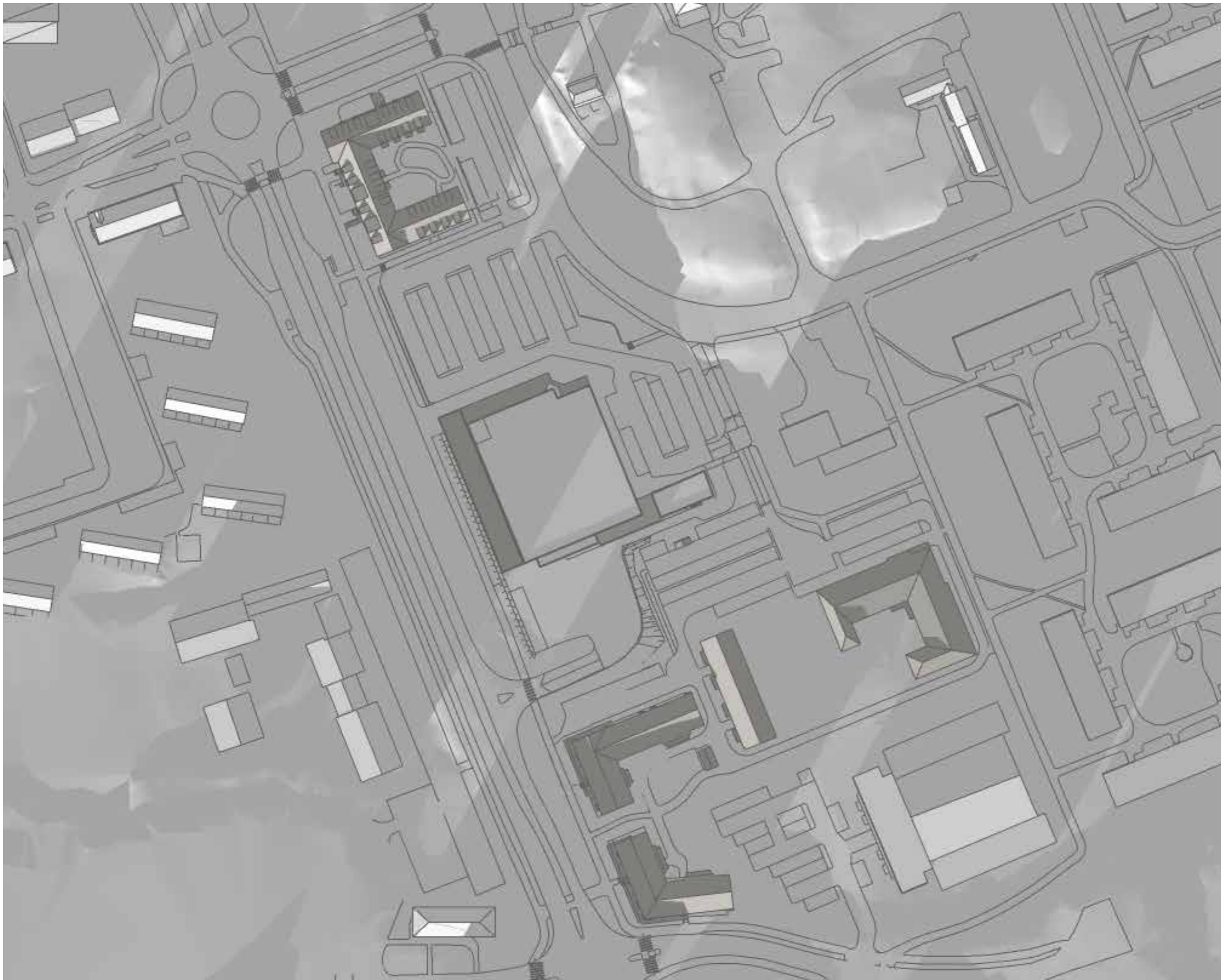
21/9 KL 1800



21/12 KL 1000



21/12 KL 1200



21/12 KL 1400



21/3 KL 1700 Flygvy - Strax före solnedgång



21/3 KL 1800 Flygvy - Vid solnedgång



21/6 KL 1800 Flygvy



21/9 KL 1500 Flygvy



21/12 KL 1200 Flygvy



21/12 KL 1400 Flygvy